



## AERIAL PHOTOGRAPH OF THE DEVELOPMENT 發展項目的鳥瞰照片

# 8



鳥瞰照片並不覆蓋空白範圍  
The blank area falls outside the coverage of the aerial photograph

 Location of the Development  
發展項目的位置

The aerial photograph is adopted from part of the aerial photograph taken by the Survey and Mapping Office of Lands Department at the flying height of 6,900 feet, photo no. E142852C dated 3 December 2021.

### Notes:

1. Due to technical reasons (such as the shape of the Development), the Aerial Photograph has shown more than the area required under the Residential Properties (First-hand Sales) Ordinance (Cap.621).
2. Survey and Mapping Office, Lands Department, The Government of HKSAR © Copyright reserved – reproduction by permission only.

此鳥瞰照片摘錄自地政總署測繪處於2021年12月3日在6,900呎飛行高度拍攝之鳥瞰照片，相片編號為E142852C。


### 備註：

1. 因技術原因(例如發展項目之形狀)，此鳥瞰照片所顯示的範圍多於《一手住宅物業銷售條例》(第621章)的規定。
2. 香港特別行政區政府地政總署測繪處©版權所有，未經許可，不得複製。

## AERIAL PHOTOGRAPH OF THE DEVELOPMENT


### 發展項目的鳥瞰照片

8



鳥瞰照片並不覆蓋空白範圍

The blank area falls outside the coverage of the aerial photograph

 Location of the Development  
發展項目的位置

The aerial photograph is adopted from part of the aerial photograph taken by the Survey and Mapping Office of Lands Department at the flying height of 6,900 feet, photo no. E142853C dated 3 December 2021.

#### Notes:

1. Due to technical reasons (such as the shape of the Development), the Aerial Photograph has shown more than the area required under the Residential Properties (First-hand Sales) Ordinance (Cap.621).
2. Survey and Mapping Office, Lands Department, The Government of HKSAR © Copyright reserved – reproduction by permission only.

此鳥瞰照片摘錄自地政總署測繪處於2021年12月3日在6,900呎飛行高度拍攝之鳥瞰照片，相片編號為E142853C。

#### 備註：

1. 因技術原因(例如發展項目之形狀)，此鳥瞰照片所顯示的範圍多於《一手住宅物業銷售條例》(第621章)的規定。
2. 香港特別行政區政府地政總署測繪處©版權所有，未經許可，不得複製。